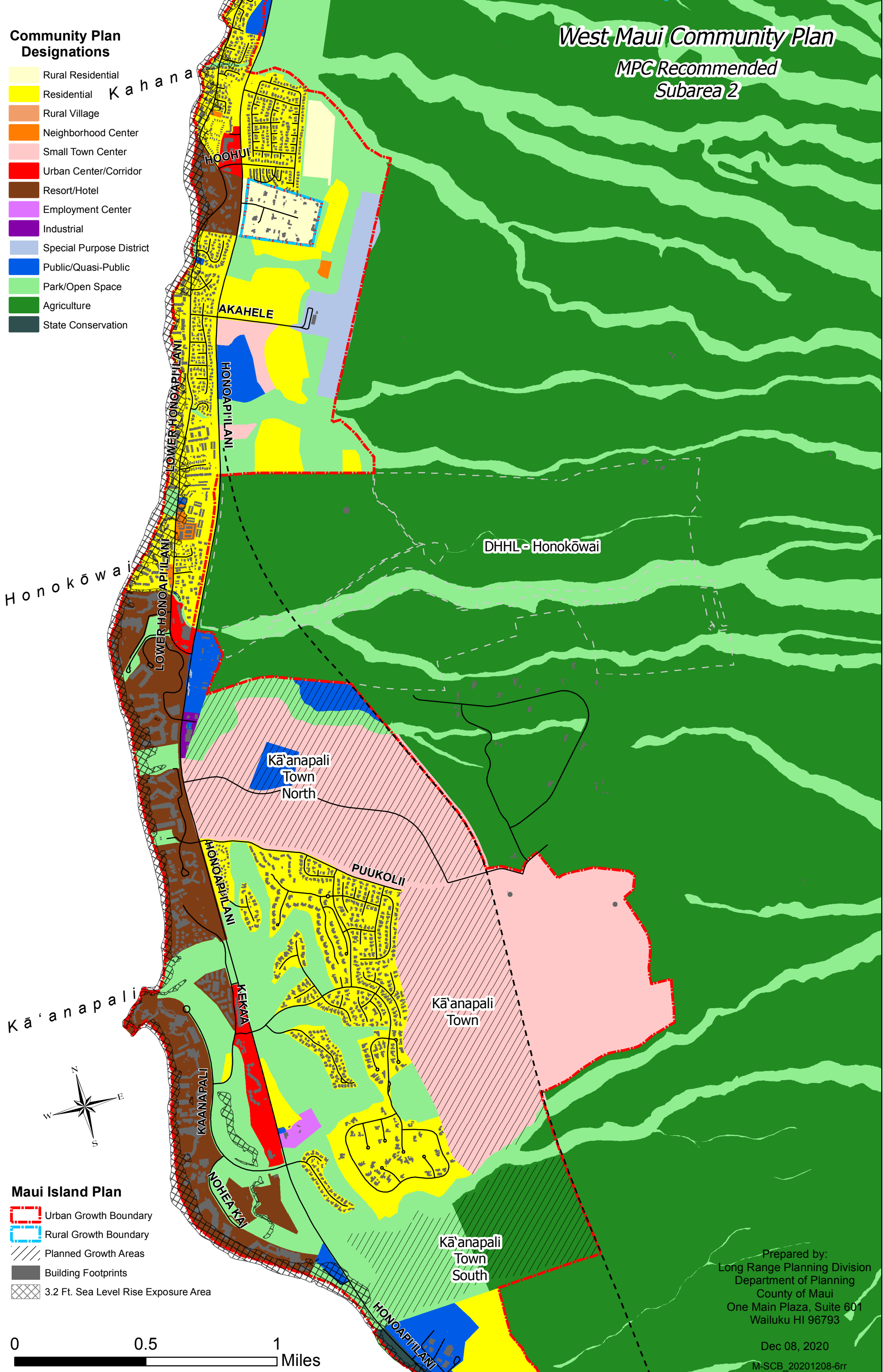


West Maui Community Plan

MPC Recommended Subarea 2

Community Plan Designations

- Rural Residential
- Residential
- Rural Village
- Neighborhood Center
- Small Town Center
- Urban Center/Corridor
- Resort/Hotel
- Employment Center
- Industrial
- Special Purpose District
- Public/Quasi-Public
- Park/Open Space
- Agriculture
- State Conservation



Honokōwai

DHHL-Honokōwai

Kā'anapali
Town
North

PUUKOLII

Kā'anapali
Town

Kā'anapali
Town
South

Kā'anapali

KAHANA

HOOHUI

AKAHELE

HONOAPIILANI

HONOAPIILANI

LOWER HONOAPIILANI

LOWER HONOAPIILANI

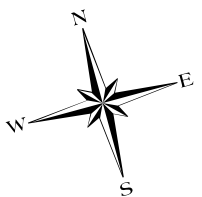
LOWER HONOAPIILANI

HONOAPIILANI

KAANAPALI

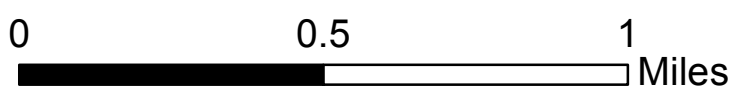
NOHEA KĀ

HONOAPIILANI



Maui Island Plan

- Urban Growth Boundary
- Rural Growth Boundary
- Planned Growth Areas
- Building Footprints
- 3.2 Ft. Sea Level Rise Exposure Area



Prepared by:
Long Range Planning Division
Department of Planning
County of Maui
One Main Plaza, Suite 601
Wailuku HI 96793

Dec 08, 2020

M-SCB_20201208-6rr